



**Upper Peninsula Power Company**

700 North Adams Street  
P.O. Box 19001  
Green Bay, WI 54307-9001

April 25, 2011

FERC Project No. 10855

Ms. Kimberly D. Bose, Secretary  
The Federal Energy Regulatory Commission  
ATTN: OEP/DHAC  
888 First Street NE  
Washington, DC 20426

Dear Secretary Bose:

Approved Exhibit R Aperture Cards (Dead River Hydroelectric Project)

Per the Order Approving As-Built Drawings dated April 11, 2011, Upper Peninsula Power Company (UPPCO) is e-filing the electronic files. Three copies of the aperture cards are being provided (two copies to Washington D.C. and one copy to the Regional Office) under separate cover.

Under Paragraph C of the Order, the Commission requested filing for approval revised Exhibit G based upon notations on R-6 indicating project boundary modifications. The Exhibit G with the project modifications was submitted for Commission approval and approval was received on September 30, 2009. Attached in Appendix 1 is a copy of the approved Exhibit G with the boundary modifications.

Should you have any questions, please do not hesitate to contact Shawn Puzen at (920) 433-1094.

Sincerely,



Terry P. Jensky  
Vice President - Energy Supply Operations  
for Wisconsin Public Service Corporation

Enc.

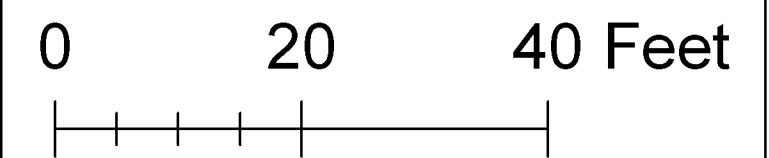

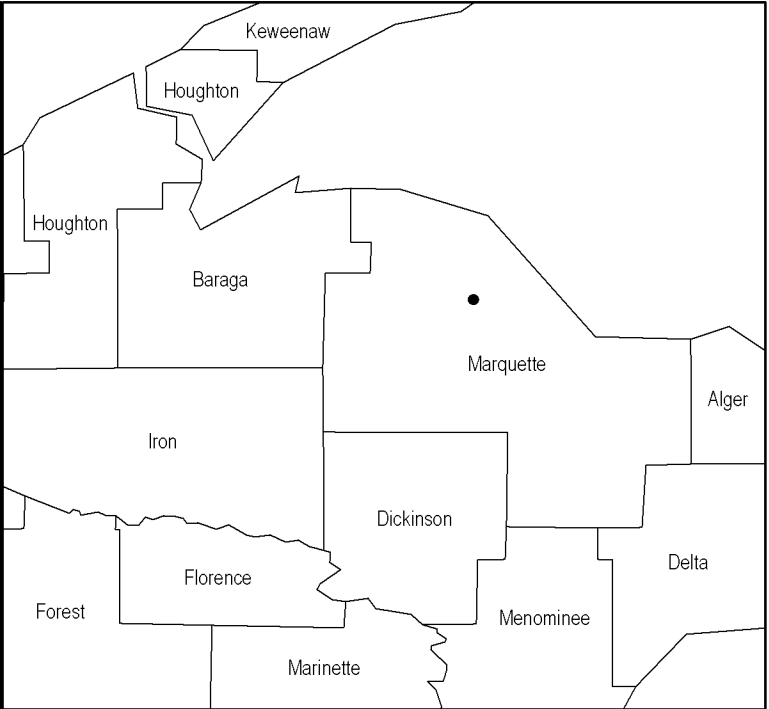
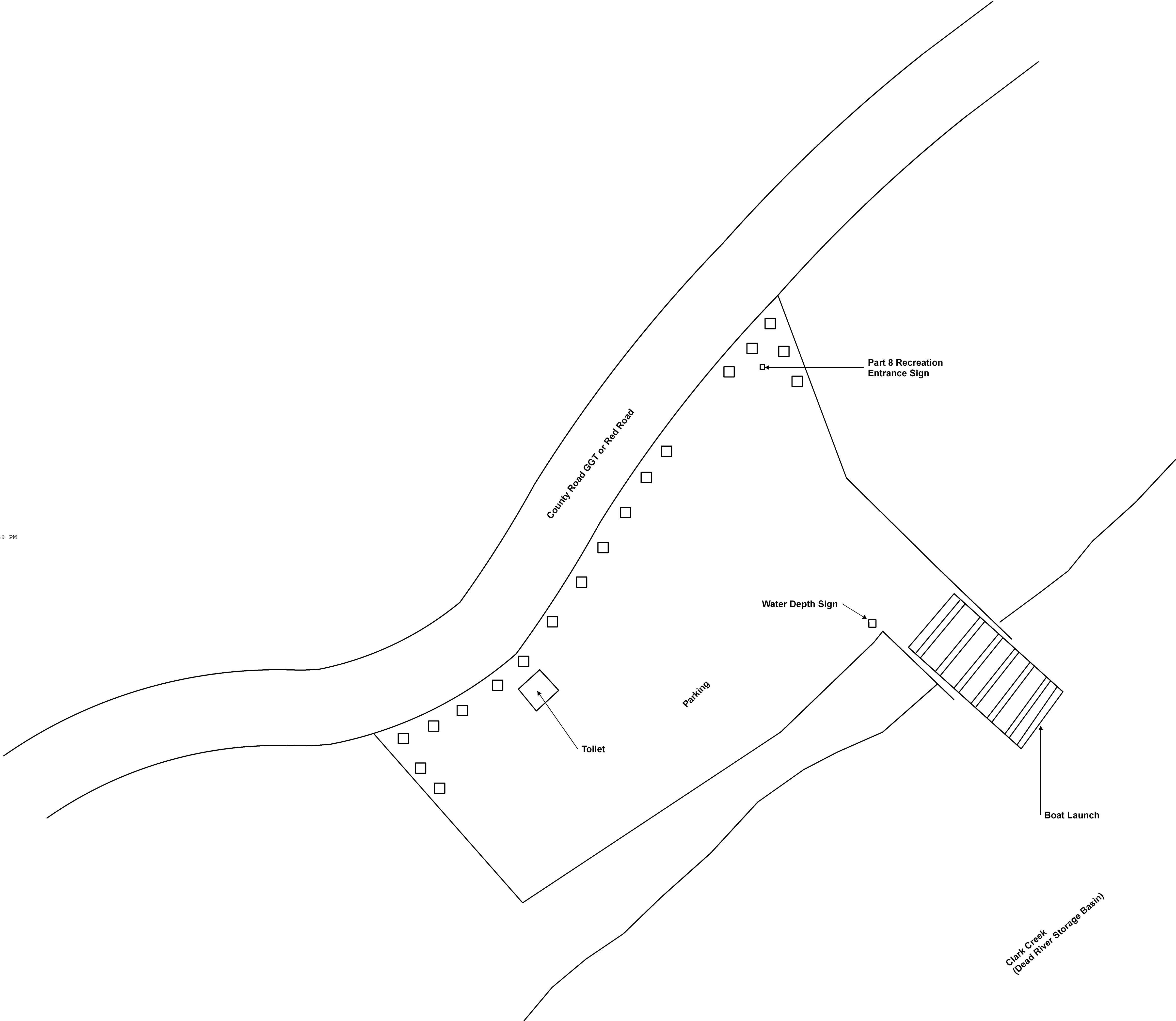
|     |  |                         |
|-----|--|-------------------------|
| cc: | Mr. Gil Snyder, WPS                          | Mr. Howard Giesler, WPS |
|     | Mr. Robert Meyers, UPPCO                     | Mr. John Myers, IBS     |
|     | Mr. Virgil Schlorke, UPPCO                   |                         |
|     | Ms. Peggy Harding, FERC - Chicago (one copy) |                         |

## Appendix 1

### Approved Exhibit G-2



20110425-5175 FERC PDF (Unofficial) 4/25/2011 3:29:39 PM



Note: UPPCO does not own all lands within the project boundary.

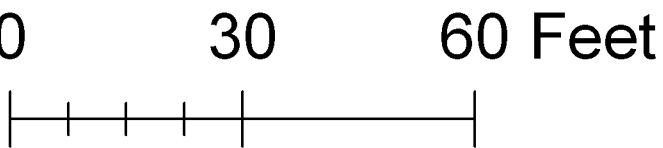
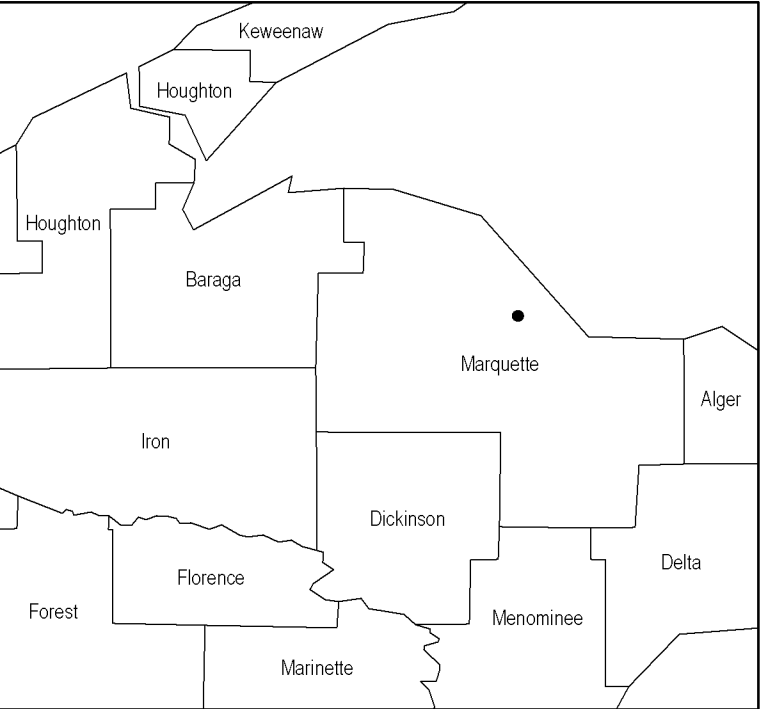
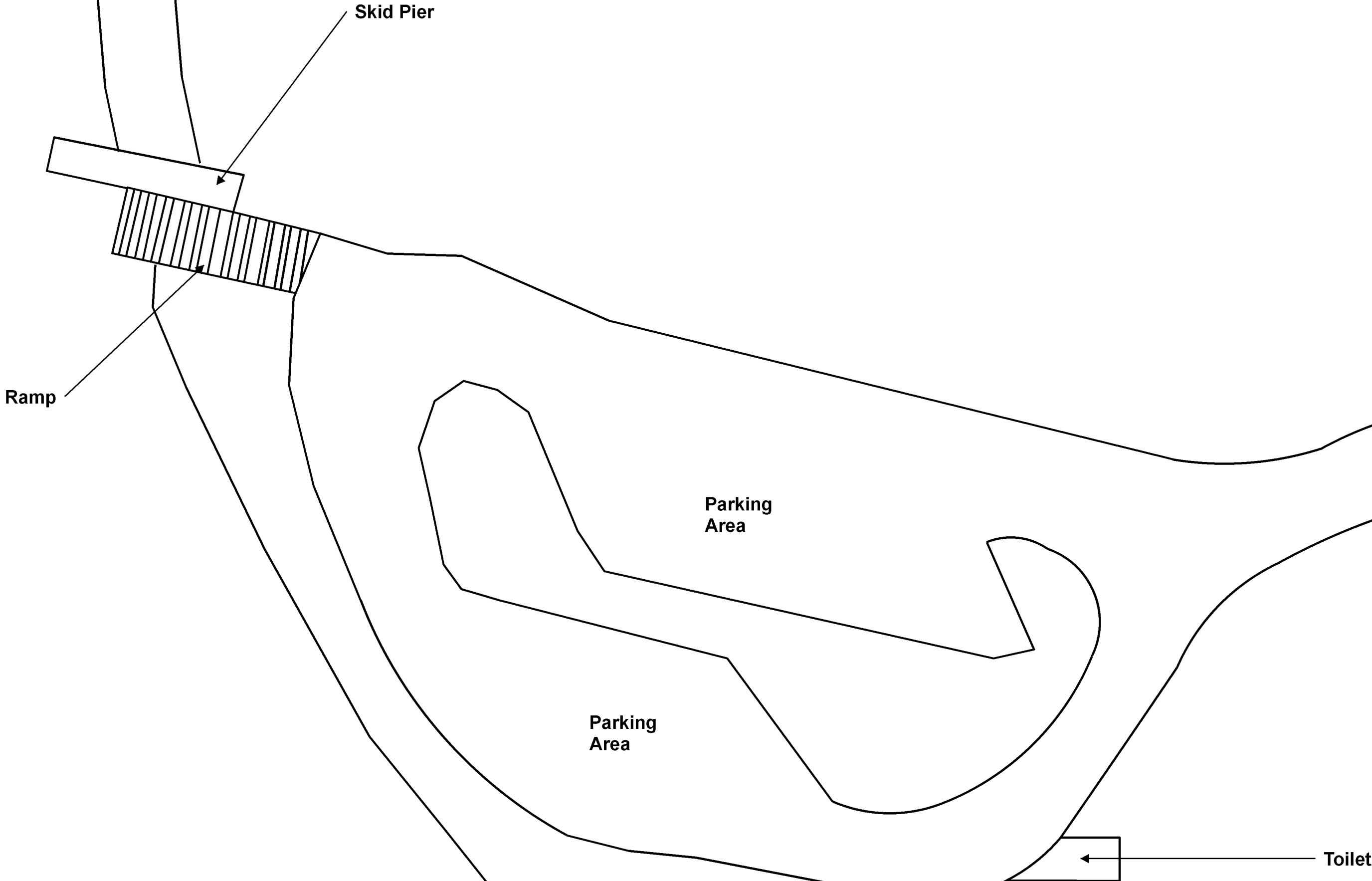
REFERENCE COORDINATE METADATA  
North American Datum 83/94  
State Plane Coordinate System  
Michigan North, International Feet

NOTE: Base layer information derived from USGS 7.5 Minute Series Topographic maps dated 1982.

|  |                  |
|--|------------------|
| UPPER PENINSULA PWER COMPANY<br>DEAD RIVER HYDROELECTRIC PROJECT<br>EXISTING PUBLIC RECREATION<br>FERC Project No. 10855 |                  |
| EXHIBIT  | FERC DRAWING NO. |
| R-1  | 10855-30         |
| Clark Creek Boat Landing   |                  |

20110425-5175 FERC PDF (Unofficial) 4/25/2011 3:29:39 PM

Dead River  
Basin



Note: UPPCO does not own all  
lands within the project boundary.

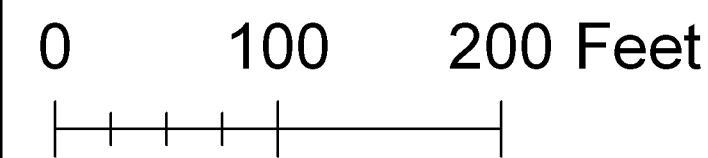
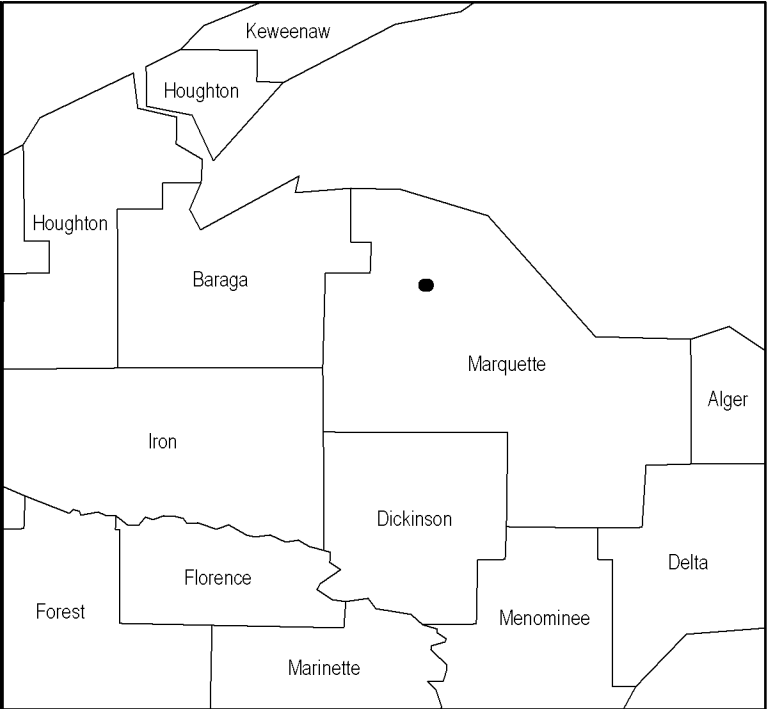
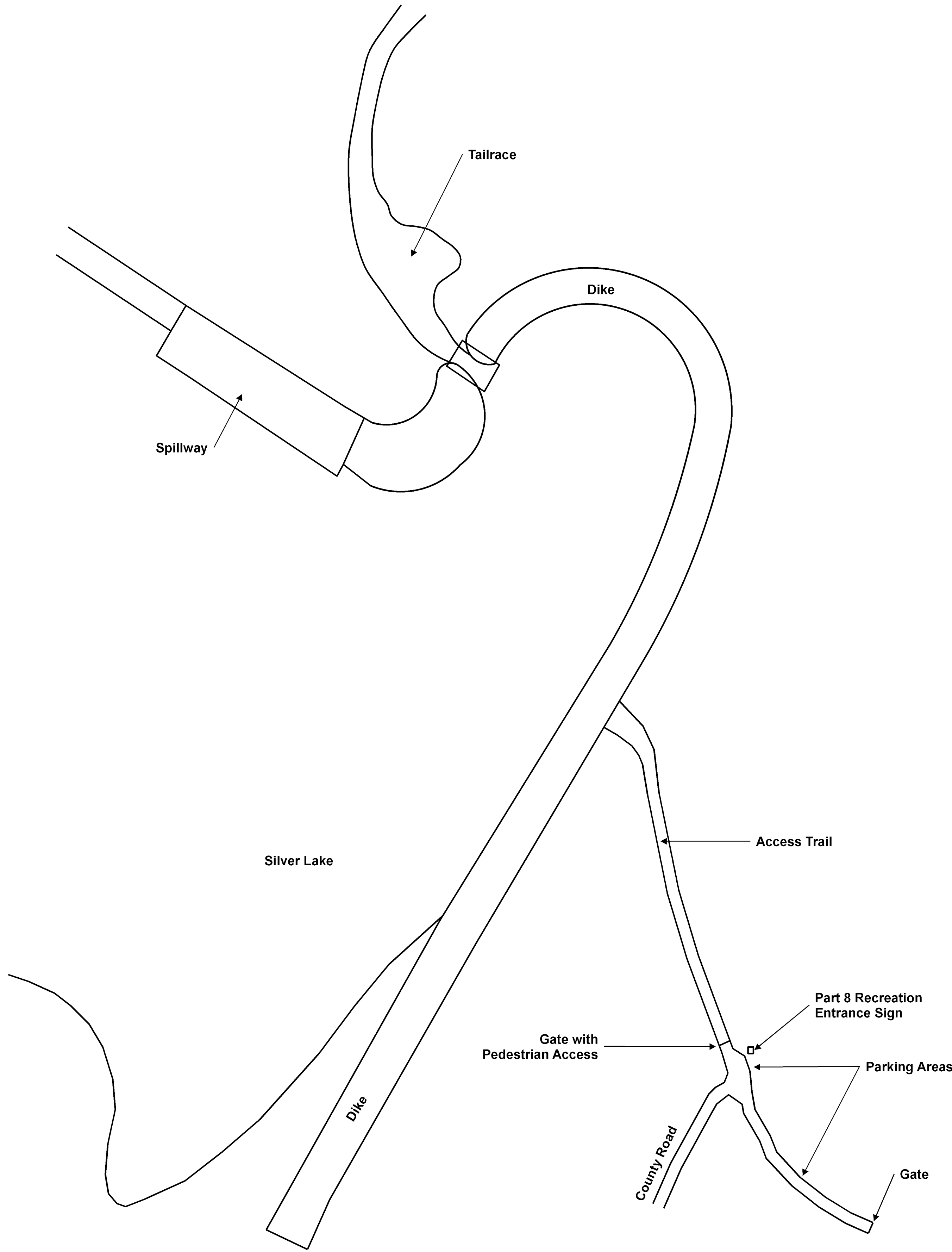
REFERENCE COORDINATE METADATA  
North American Datum 83/94  
State Plane Coordinate System  
Michigan North, International Feet

NOTE: Base layer information derived from  
USGS 7.5 Minute Series Topographic maps  
dated 1982.

| UPPER PENINSULA PWER COMPANY<br>DEAD RIVER HYDROELECTRIC PROJECT<br>EXISTING PUBLIC RECREATION<br>FERC Project No. 10855 |                  |
|--|------------------|
| EXHIBIT  | FERC DRAWING NO. |
| R-2  | 10855-31         |

Hoist East End Boat Landing

20110425-5175 FERC PDF (Unofficial) 4/25/2011 3:29:39 PM



Note: UPPCO does not own all lands within the project boundary.

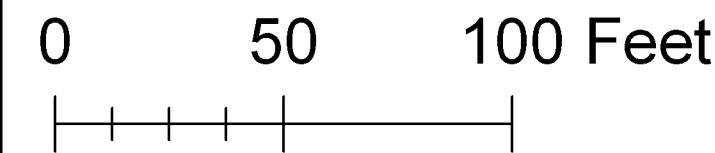
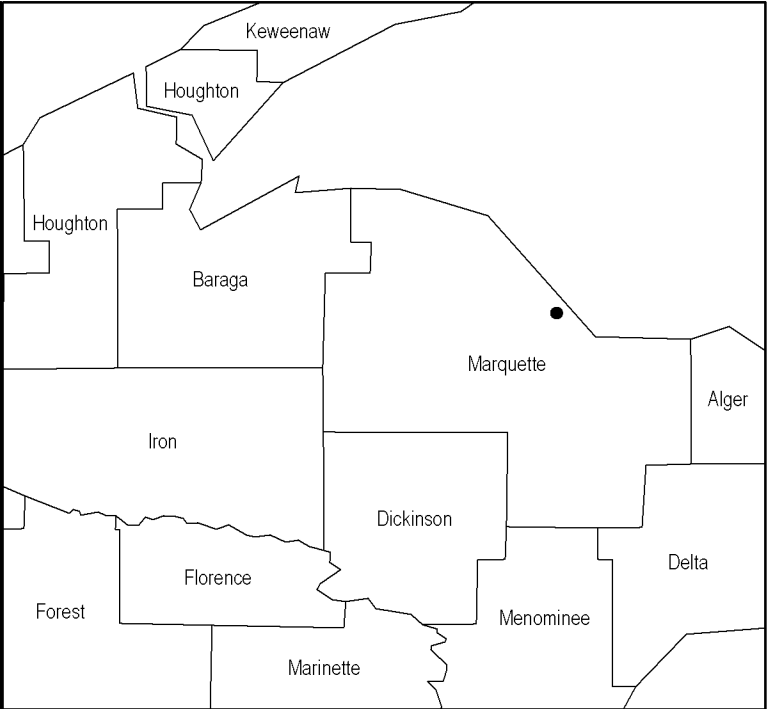
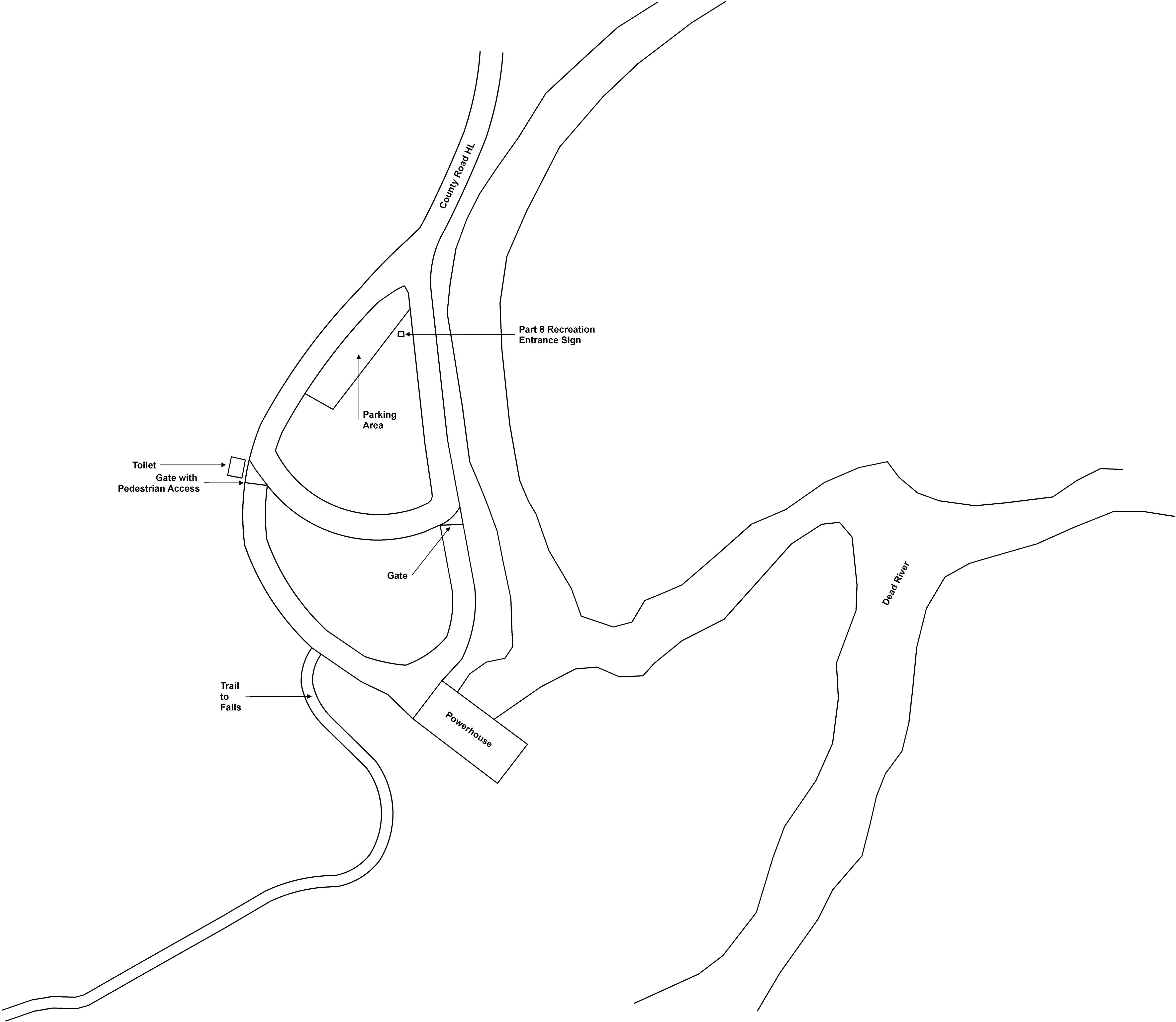
REFERENCE COORDINATE METADATA  
North American Datum 83/94  
State Plane Coordinate System  
Michigan North, International Feet

NOTE: Base layer information derived from  
USGS 7.5 Minute Series Topographic maps  
dated 1982.

|  |                  |
|--|------------------|
| UPPER PENINSULA PWER COMPANY<br>DEAD RIVER HYDROELECTRIC PROJECT<br>EXISTING PUBLIC RECREATION<br>FERC Project No. 10855 |                  |
| EXHIBIT  | FERC DRAWING NO. |
| R-3  | 10855-32         |

Silver Lake Carry-In-Access

20110425-5175 FERC PDF (Unofficial) 4/25/2011 3:29:39 PM



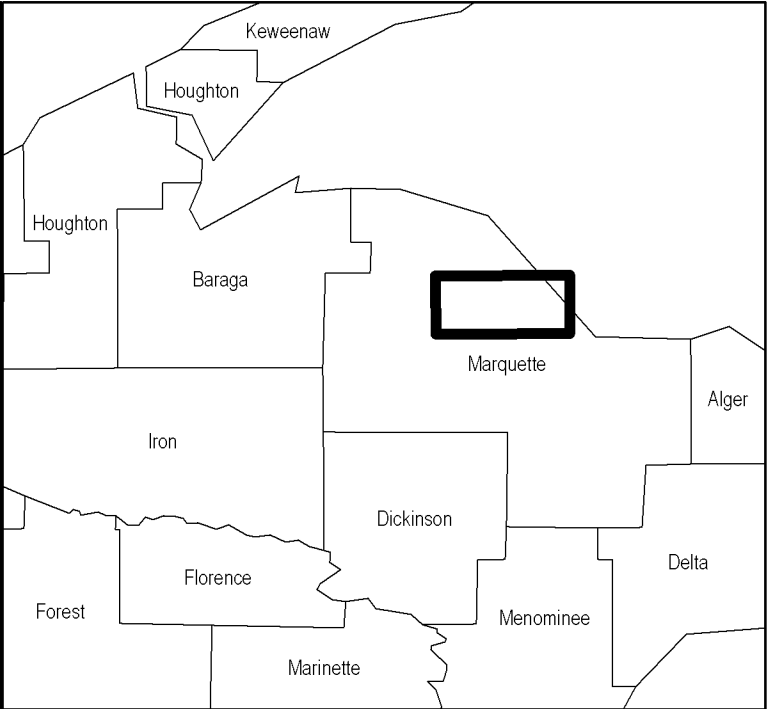
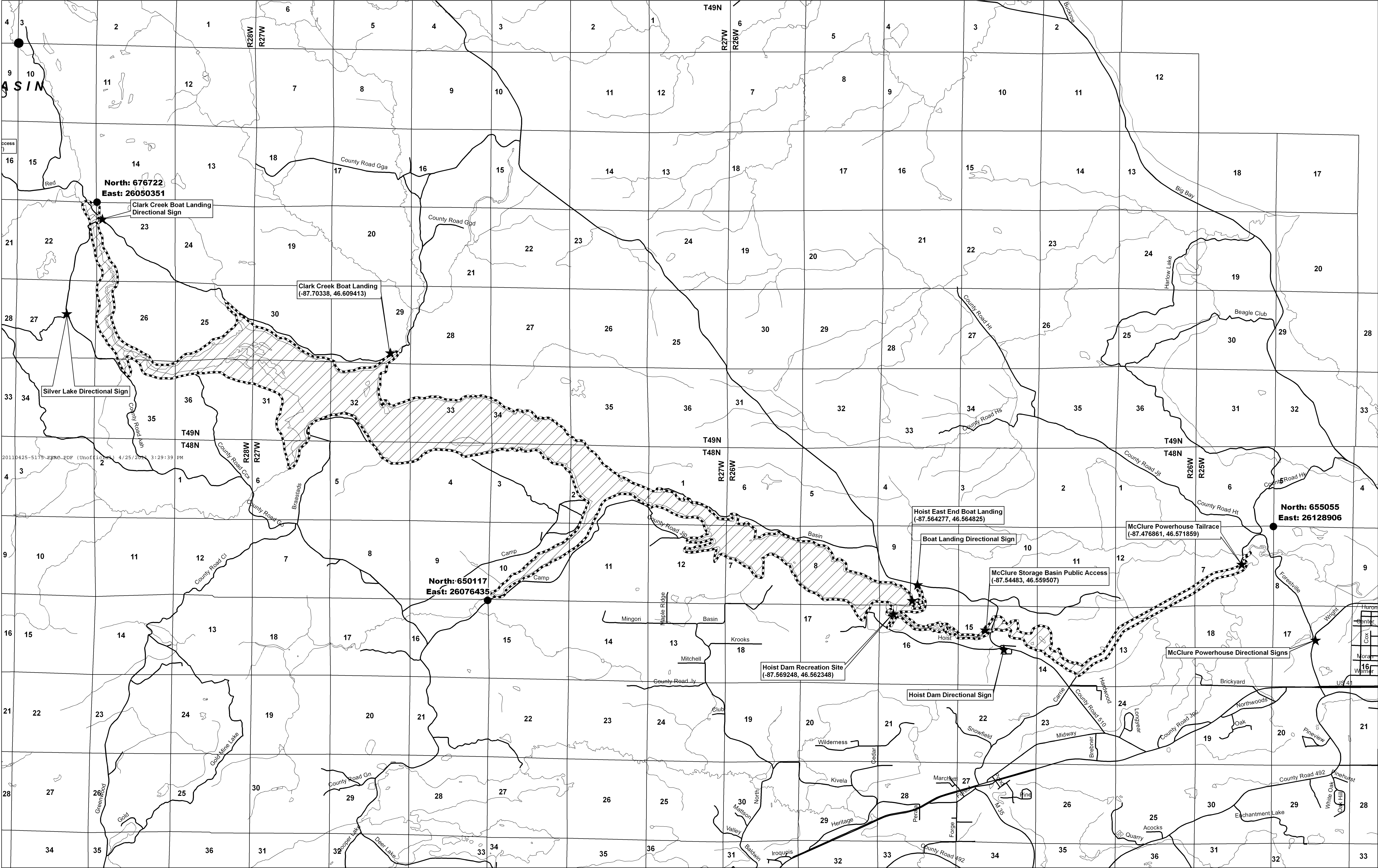
Note: UPPCO does not own all lands within the project boundary.

REFERENCE COORDINATE METADATA  
North American Datum 83/94  
State Plane Coordinate System  
Michigan North, International Feet

NOTE: Base layer information derived from  
USGS 7.5 Minute Series Topographic maps  
dated 1982.

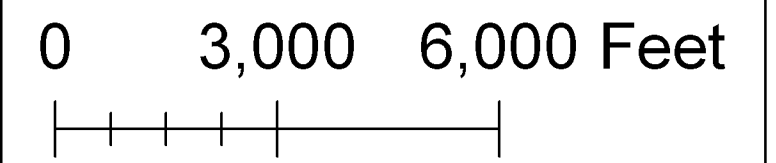
| UPPER PENINSULA PWER COMPANY<br>DEAD RIVER HYDROELECTRIC PROJECT<br>EXISTING PUBLIC RECREATION<br>FERC Project No. 10855 |                  |
|--|------------------|
| EXHIBIT  | FERC DRAWING NO. |
| R-5  | 10855-34         |
| McClure Powerhouse Tailrace  |                  |





Legend

- Reference Point Data
- Sign Location
- Project Boundary
- Project Boundary Modifications



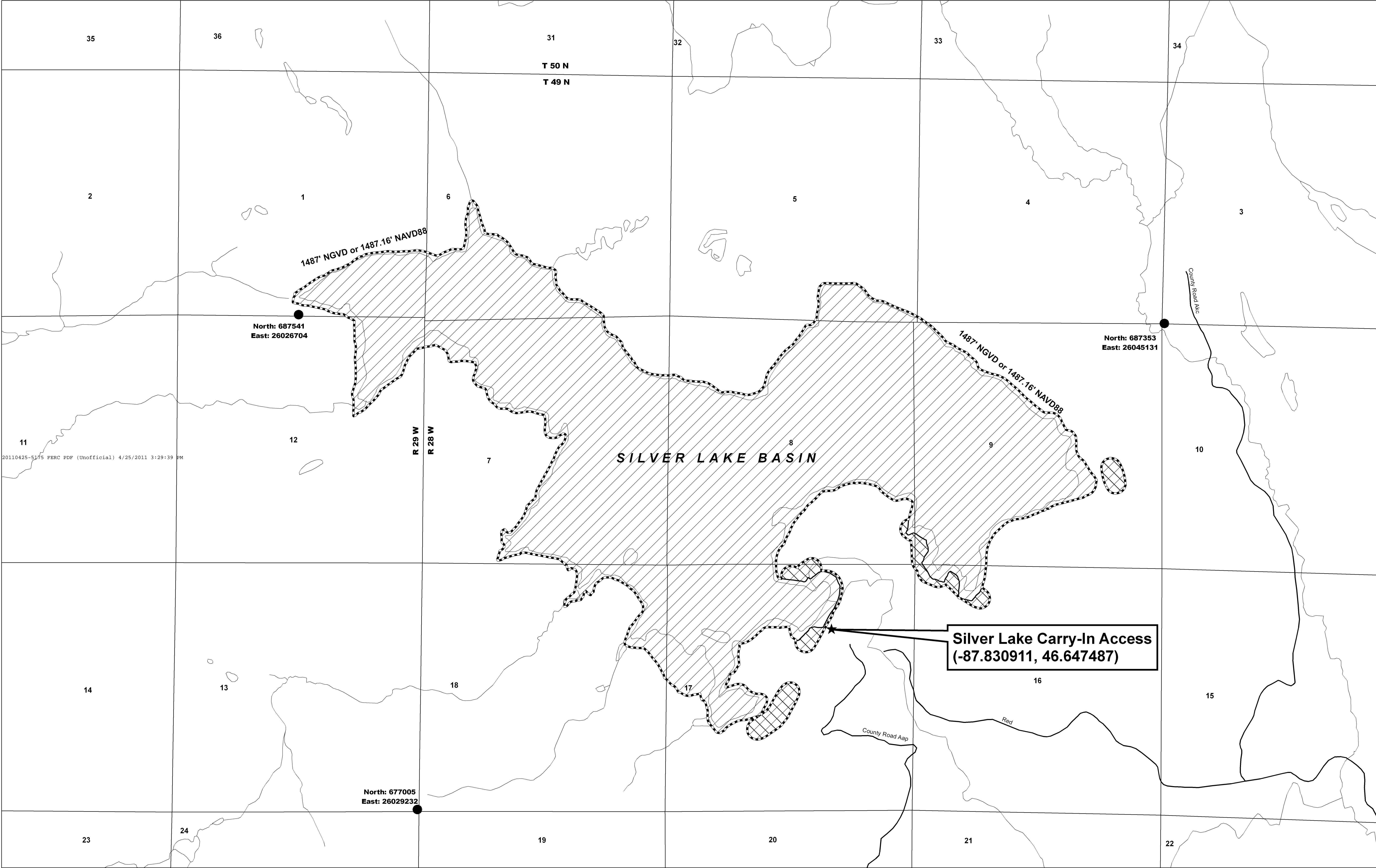
Note: UPPCO does not own all lands within the project boundary.

REFERENCE COORDINATE METADATA  
North American Datum 83/94  
State Plane Coordinate System  
Michigan North, International Feet

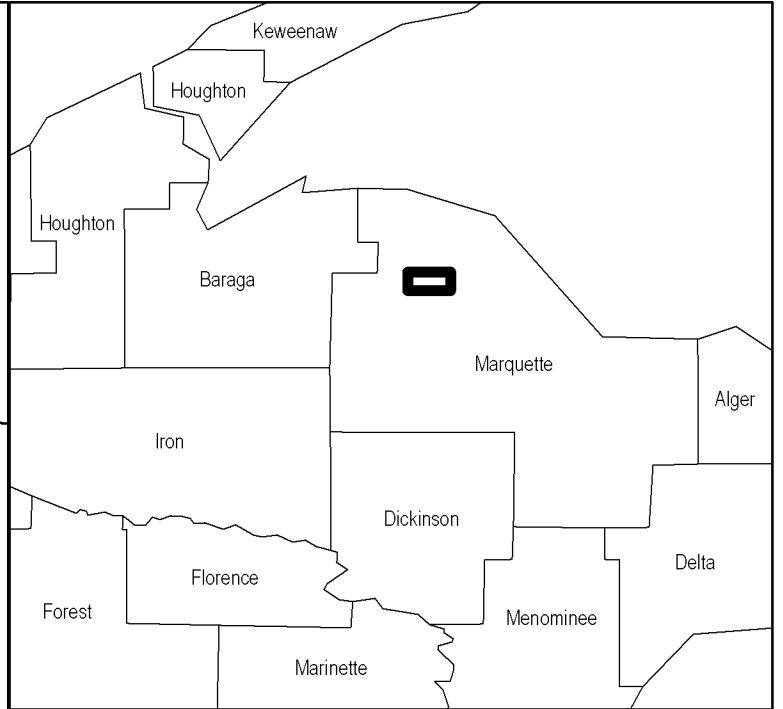
NOTE: Base layer information derived from USGS 7.5 Minute Series Topographic maps dated 1982.

| UPPER PENINSULA PWER COMPANY<br>DEAD RIVER HYDROELECTRIC PROJECT<br>EXISTING PUBLIC RECREATION<br>FERC Project No. 10855 |                  |
|--|------------------|
| EXHIBIT  | FERC DRAWING NO. |
| R-4  | 10855-33         |
| Dead River Directional Signage & Location of Recreation Sites 1 of 2   |                  |



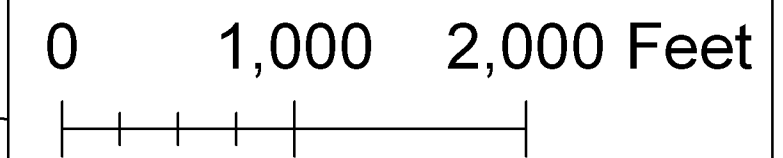


20110425-5175 FERC PDF (Unofficial) 4/25/2011 3:29:39 PM



**Legend**

- Reference Point Data
- Sign Location
- Project Boundary
- Project Boundary Modifications



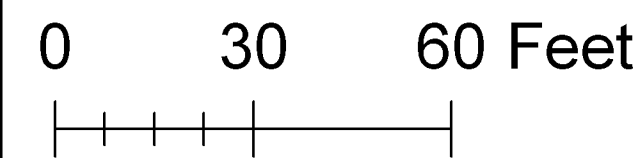
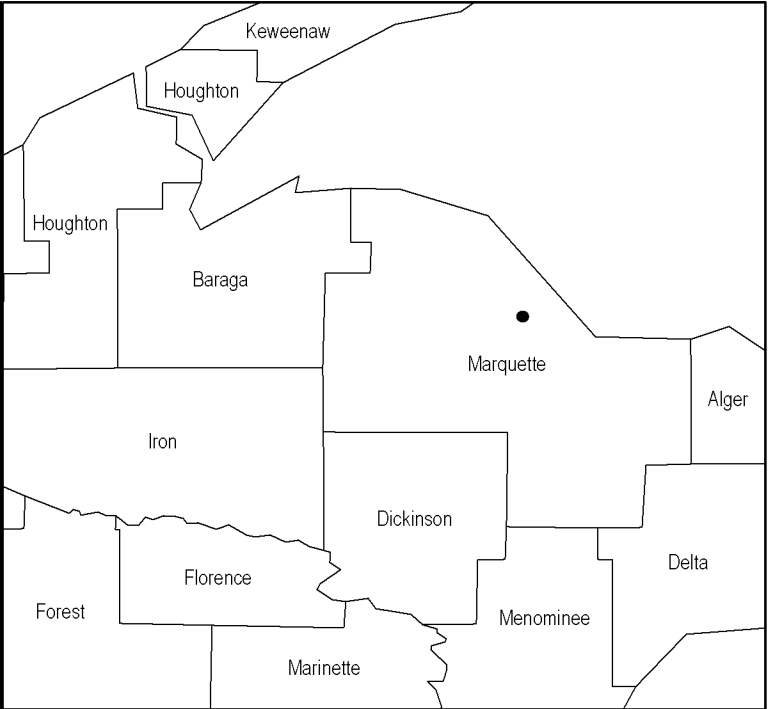
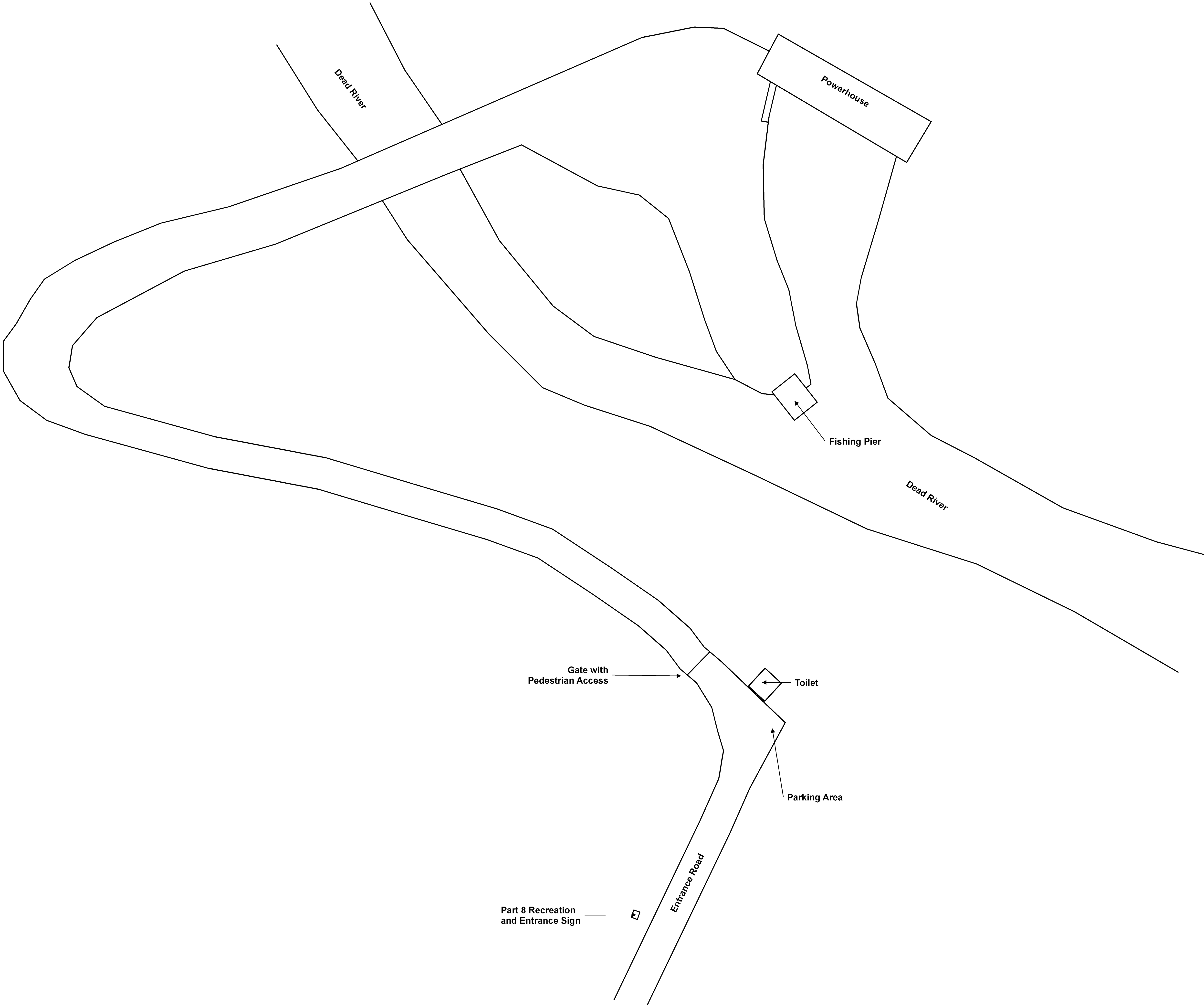
Note: UPPCO does not own all lands within the project boundary.

REFERENCE COORDINATE METADATA  
North American Datum 83/94  
State Plane Coordinate System  
Michigan North, International Feet

NOTE: Base layer information derived from  
USGS 7.5 Minute Series Topographic maps  
dated 1982.

|  |                              |
|--|------------------------------|
| UPPER PENINSULA PWER COMPANY<br>DEAD RIVER HYDROELECTRIC PROJECT<br>EXISTING PUBLIC RECREATION<br>FERC Project No. 10855 |                              |
| EXHIBIT<br>R-6   | FERC DRAWING NO.<br>10855-35 |
| Dead River Directional Signage &<br>Location of Recreation Sites 2 of 2  |                              |

20110425-5175 FERC PDF (Unofficial) 4/25/2011 3:29:39 PM



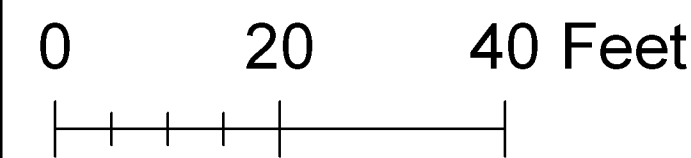
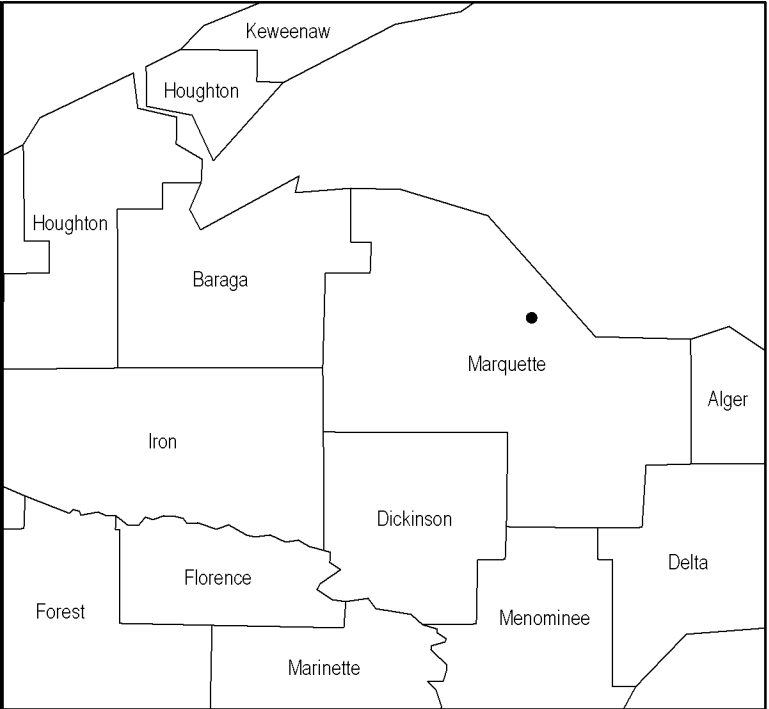
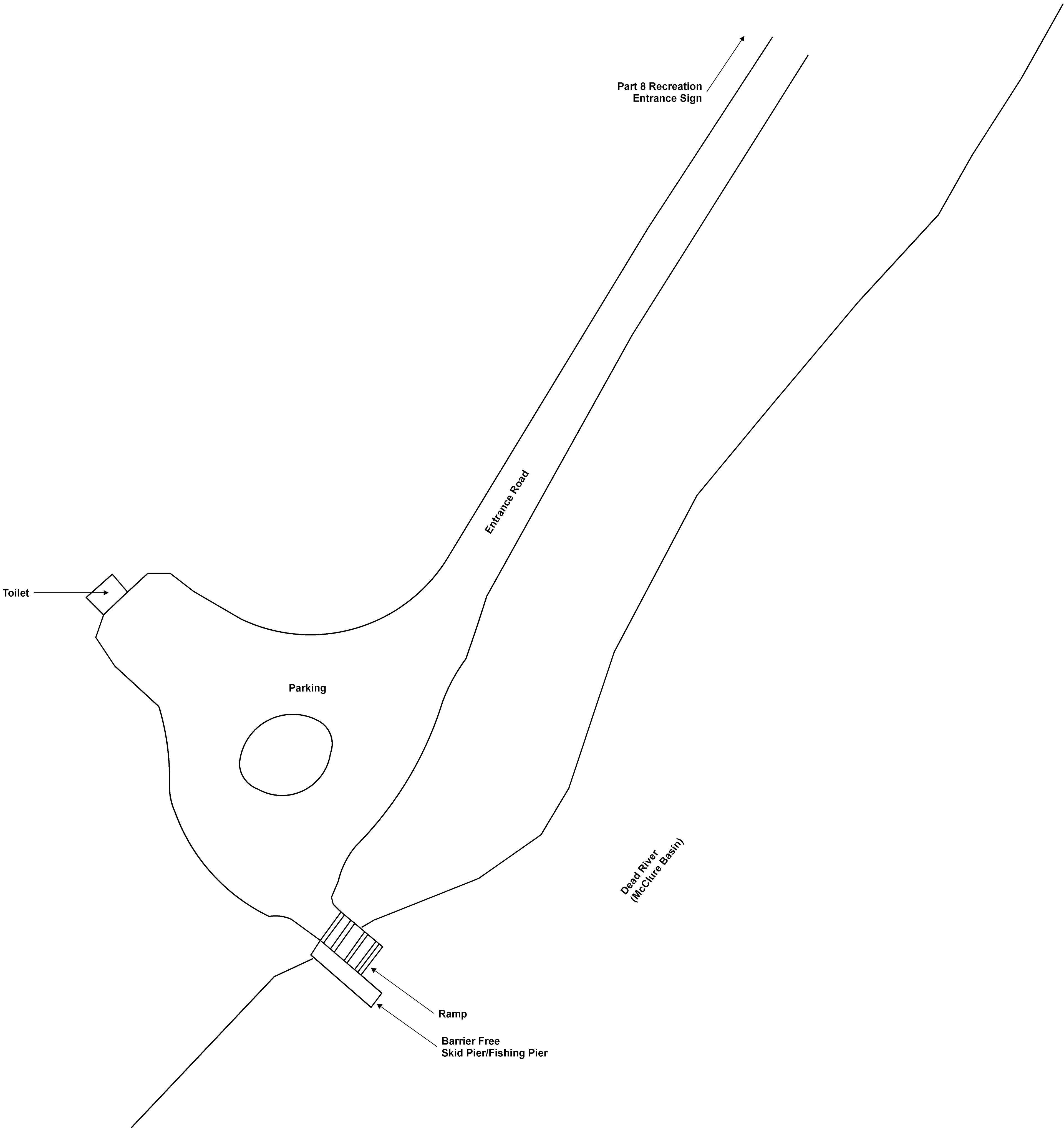
Note: UPPCO does not own all lands within the project boundary.

REFERENCE COORDINATE METADATA  
North American Datum 83/94  
State Plane Coordinate System  
Michigan North, International Feet

NOTE: Base layer information derived from  
USGS 7.5 Minute Series Topographic maps  
dated 1982.

|  |                  |
|--|------------------|
| UPPER PENINSULA PWER COMPANY<br>DEAD RIVER HYDROELECTRIC PROJECT<br>EXISTING PUBLIC RECREATION<br>FERC Project No. 10855 |                  |
| EXHIBIT  | FERC DRAWING NO. |
| R-7  | 10855-36         |
| Hoist Dam Recreation Site  |                  |

20110425-5175 FERC PDF (Unofficial) 4/25/2011 3:29:39 PM



Note: UPPCO does not own all lands within the project boundary.

REFERENCE COORDINATE METADATA  
North American Datum 83/94  
State Plane Coordinate System  
Michigan North, International Feet

NOTE: Base layer information derived from USGS 7.5 Minute Series Topographic maps dated 1982.

| UPPER PENINSULA PWER COMPANY<br>DEAD RIVER HYDROELECTRIC PROJECT<br>EXISTING PUBLIC RECREATION<br>FERC Project No. 10855 |                  |
|--|------------------|
| EXHIBIT  | FERC DRAWING NO. |
| R-8  | 10855-37         |
| McClure Public Access  |                  |

Document Content(s)

|  |       |
|--|-------|
| 20110425 Exhibit R Electronic Files.PDF.....                     | 1-3   |
| P-10855, R-1, Clark Creek Boat Landing, 04-11-2011.TIF.....      | 4-4   |
| P-10855, R-2, Hoist East End Boat Landing, 04-11-2011.TIF.....   | 5-5   |
| P-10855, R-3, Silver Lake Carry-In Access, 04-11-2011.TIF.....   | 6-6   |
| P-10855, R-5, McClure Powerhouse Tailrace, 04-11-2011.TIF.....   | 7-7   |
| P-10855,R-4,DeadRiverRecreationSignLocations,04-11-2011.TIF..... | 8-8   |
| P-10855, R-6, Silver Lake Recreation Signs, 04-11-2011.TIF.....  | 9-9   |
| P-10855, R-7, Hoist Dam Recreation Site, 04-11-2011.TIF.....     | 10-10 |
| P-10855, R-8, McClure Public Access, 04-11-2011.TIF.....         | 11-11 |